

**BYLAW NO. 30**  
**AMENDMENT NO. 2**

**A BYLAW OF THE MUNICIPAL DISTRICT OF CLEAR HILLS NO. 21, IN THE PROVINCE OF ALBERTA, FOR THE PURPOSE OF CLOSING AND BEING ABSORBED INTO ADJACENT PROPERTY ALL THAT PORTION OF SURVEYED ROAD ALLOWANCE ON THE WEST SIDE OF THE SOUTH WEST OF SECTION THIRTEEN TOWNSHIP EIGHTY FIVE RANGE THIRTEEN WEST OF THE SIXTH MERIDIAN WHICH LIES NORTH OF THE NORTH BOUNDARY OF ROAD PLAN 5367 LZ TO THE NORTH BOUNDARY OF SECTION THIRTEEN TOWNSHIP EIGHTY FIVE RANGE THIRTEEN WEST OF THE SIXTH MERIDIAN.**

WHEREAS, Section 22 of the Municipal Government Act, Chapter M-26.1, RSA 1994, and amendments thereto, empowers a Council, with the approval of the Minister of Transportation and Utilities, to close and revert to Crown the whole or any portion of a road; and

WHEREAS, the lands contained herein described are no longer required for public travel; and

WHEREAS, on February 10, 1998 the Council of the Municipal District of Clear Hills No. 21 gave first reading to Bylaw No. 30 with clause 01. reading: All that portion of the Plan of Township Survey located on the West side W 13-85-13 W6M, excepting thereout all mines and minerals shall be closed and shall revert to crown, subject to the approval of the Minister of Transportation and Utilities; and

WHEREAS, on June 9, 1998 the Council of the Municipal District of Clear Hills No. 21 gave first reading to Bylaw No. 30 with clause 01. reading: All that portion of road Plan 5367 LZ north to the north boundary of the South half of Section Thirteen, Township Eighty-five, Range Thirteen, West of the Sixth Meridian (S 13-85-13-W6M), excepting thereout all mines and minerals shall be closed and shall revert to crown, subject to the approval of the Minister of Transportation and Utilities; and

WHEREAS, on recommendation of Alberta Transportation and Utilities, clause 01. has been amended.


NOW THEREFORE, the Council of the Municipal District of Clear Hills No. 21, in the Province of Alberta, duly assembled, hereby enacts as follows:

01. All that portion of surveyed road allowance on the west side of the Southwest of Section Thirteen Township Eighty-five, Range Thirteen, West of the Sixth Meridian which lies north of the north boundary of Road Plan 5367 LZ to the north boundary of Section Thirteen Township eighty-five, Range Thirteen, West of the Sixth Meridian.
02. This Bylaw shall come into force and effect upon the third and final reading.

READ for a FIRST time this 28 day of July A.D., 1998.



Marlene Maxwell, Reeve




Faye Kary, C.A.O.

APPROVED THIS 28<sup>th</sup> DAY OF August A.D., 1998.

  
MINISTER OF TRANSPORTATION & UTILITIES

READ for a SECOND time this 13<sup>th</sup> day of October A.D., 1998.



Marlene Maxwell, Reeve



Faye Kary, C.A.O.

READ for a THIRD time this 13<sup>th</sup> day of October A.D., 1998.



Marlene Maxwell, Reeve



Faye Kary, C.A.O.

**BYLAW NO. 30**  
**AMENDMENT NO. 1**

**A BYLAW OF THE MUNICIPAL DISTRICT OF CLEAR HILLS NO. 21, IN THE PROVINCE OF ALBERTA, FOR THE PURPOSE OF CLOSING AND BEING ABSORBED INTO ADJACENT PROPERTY ALL THAT PORTION OF ROAD PLAN 5367 LZ NORTH TO THE NORTH BOUNDARY OF THE SOUTH HALF OF SECTION THIRTEEN TOWNSHIP EIGHTY-FIVE RANGE THIRTEEN WEST OF THE SIXTH MERIDIAN (S 13-85-13-W6M), EXCEPTING THEREOUT ALL MINES AND MINERALS.**

WHEREAS, Section 22 of the Municipal Government Act, Chapter M-26.1, RSA 1994, and amendments thereto, empowers a Council, with the approval of the Minister of Transportation and Utilities, to close and revert to Crown the whole or any portion of a road; and

WHEREAS, the lands contained herein described are no longer required for public travel; and

WHEREAS, on February 10, 1998 the Council of the Municipal District of Clear Hills No. 21 gave first reading to Bylaw No. 30 with clause 01. reading: All that portion of the Plan of Township Survey located on the West side W 13-85-13 W6M, excepting thereout all mines and minerals shall be closed and shall revert to crown, subject to the approval of the Minister of Transportation and Utilities; and

WHEREAS, on recommendation of Alberta Transportation and Utilities, clause 01. has been amended.

NOW THEREFORE, the Council of the Municipal District of Clear Hills No. 21, in the Province of Alberta, duly assembled, hereby enacts as follows:

01. All that portion of Road Plan 5367 LZ north to the north boundary of the South half of Section Thirteen Township Eighty-five, Range Thirteen, West of the Sixth Meridian (S 13-85-13-W6M), excepting thereout all mines and minerals shall be closed and shall revert to crown, subject to the approval of the Minister of Transportation and Utilities; and that
02. This Bylaw shall come into force and effect upon the third and final reading.

READ for a FIRST time this 9<sup>TH</sup> day of JUNE A.D., 1998.



Marlene Maxwell, Reeve



Faye Kary, C.A.O.

*Original sent to  
Minister*

APPROVED THIS \_\_\_\_\_ DAY OF \_\_\_\_\_ A.D., 1998.

\_\_\_\_\_  
MINISTER OF TRANSPORTATION & UTILITIES

READ for a SECOND time this \_\_\_\_\_ day of \_\_\_\_\_ A.D., 1998.



\_\_\_\_\_  
Marlene Maxwell, Reeve

\_\_\_\_\_  
Faye Kary, C.A.O.

READ for a THIRD time this \_\_\_\_\_ day of \_\_\_\_\_ A.D., 1998.

\_\_\_\_\_  
Marlene Maxwell, Reeve

\_\_\_\_\_  
Faye Kary, C.A.O.

**BYLAW NO. 30**

**A BYLAW OF THE MUNICIPAL DISTRICT OF CLEAR HILLS NO. 21, IN THE PROVINCE OF ALBERTA, FOR THE PURPOSE OF CLOSING AND BEING ABSORBED INTO ADJACENT PROPERTY A PLAN OF TOWNSHIP SURVEY, BEING ON THE WEST SIDE OF W 13-85-13-W6M, EXCEPTING THEREOUT ALL MINES AND MINERALS.**

WHEREAS, Section 22 of the Municipal Government Act, Chapter M-26.1, RSA 1994, and amendments thereto, empowers a Council, with the approval of the Minister of Transportation and Utilities, to close and revert to Crown the whole or any portion of a road; and

WHEREAS, the lands contained herein described are no longer required for public travel; and


WHEREAS, the Council of the Municipal District of Clear Hills No. 21, in the Province of Alberta, duly assembled, hereby enacts as follows:

- 01. All that portion of the Plan of Township Survey located on the West side W 13-85-13-W6M, excepting thereout all mines and minerals shall be closed and shall revert to crown, subject to the approval of the Minister of Transportation and Utilities; and that
- 02. This Bylaw shall come into force and effect upon the third and final reading.

READ for a FIRST time this 10<sup>TH</sup> day of FEBRUARY A.D., 1998.

*Original sent  
to Minister*

  
Marlene Maxwell, Reeve

  
Faye Kary, C.A.O.

APPROVED THIS \_\_\_\_\_ DAY OF \_\_\_\_\_ A.D., 1998.

\_\_\_\_\_  
MINISTER OF TRANSPORTATION & UTILITIES

READ for a SECOND time this \_\_\_\_\_ day of \_\_\_\_\_ A.D., 1998.



Marlene Maxwell, Reeve

\_\_\_\_\_

Faye Kary, C.A.O.

READ for a THIRD time this \_\_\_\_\_ day of \_\_\_\_\_ A.D., 1998.



Marlene Maxwell, Reeve

\_\_\_\_\_

Faye Kary, C.A.O.